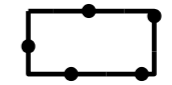


Plangebied




Plangebiedgrens

Bestemmingen




Centrum

Dubbelbestemmingen



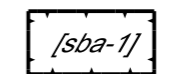
Waarde - Archeologie

Bouwvlak



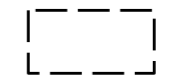
bouwvlak

Bouwaanduidingen



specifieke bouwaanduiding - 1

Maatvoeringaanduidingen



maatvoeringsvlak



maximum bouwhoogte (m)



maximum aantal wooneenheden

Gemeente Papendrecht

Bestemmingsplan 'Veerpromenade'

Vastgesteld

formaat: A3

datum: 28-11-2022

schaal: 1 : 500



IMRO IDN:

NL.IMRO.0590.BPVeerpromenade-3001